



Wednesday, August 28th

Instructions and Maps from Cape Girardeau to Bowling Green Ky.

Departure Location: Shawnee Park Sports Complex (Map attached)

Time: Line up starting 6:30 am

Depart 8am Arrive in Bowling Green approx. 12pm

Total distance: 225 Miles.

There are no planned stops along the route.

You are free to stop at any time for your convenience.

The caravan "Finish Line" will end with a trip around the Corvette Plant and there will be a staging/waiting area before driving through. This is optional and you may leave the caravan at any time and head to your hotel.

BILL EMERSON MEMORIAL BRIDGE TO ILLINOIS




SHAWNEE PARKWAY (74)

SHAWNEE COMPLEX

BASEBALL FIELDS

SOUTH WEST END BOULEVARD

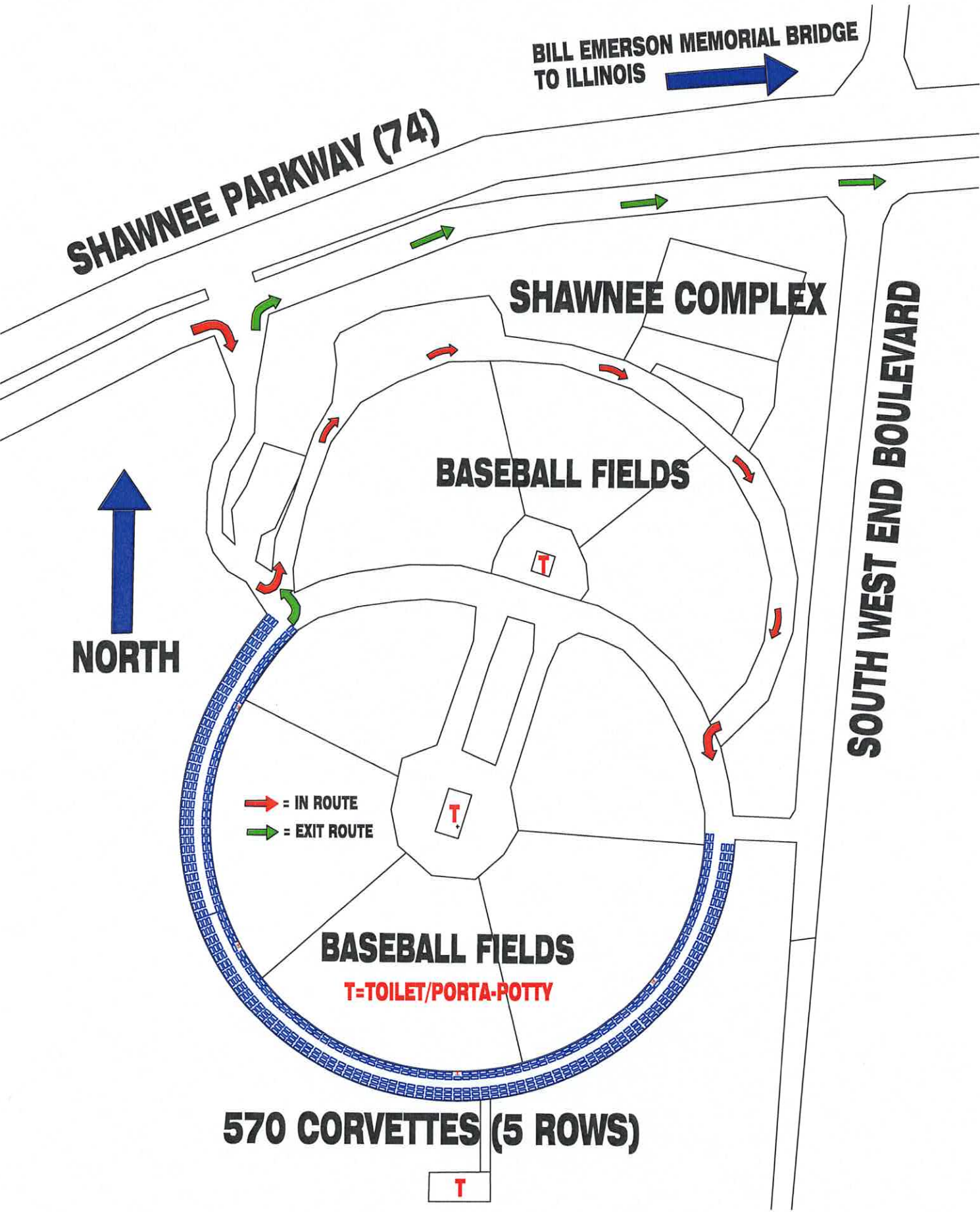


→ = IN ROUTE
→ = EXIT ROUTE

BASEBALL FIELDS

T=TOILET/PORTA-POTTY

570 CORVETTES (5 ROWS)



DIRECTIONS: Cape Girardeau MO Bowling Green, KY:

DISTANCE: 244 Miles

TIME: about 4:00

DEPART: 8:00 AM

ARRIVE: approx 12:00 PM

ZERO your trip odometer!

**Miles from
Zero**

- | | |
|-------------------------------------------------------------------|-------|
| 1. Head east on MO-74 E/Shawnee Pkwy toward South West End Blvd | 0 |
| 2. Continue onto IL-146 E | 1.5 |
| 3. Turn right onto IL-3 | 5.2 |
| 4. Continue straight onto IL-3 S | 17.4 |
| 5. Turn right to stay on IL-3 S | 22.7 |
| 6. Continue onto US-51 S | 30.5 |
| 7. Turn left onto US-51 S/US-60 E/US-62 E/Cairo Rd/Great River Rd | 35.4 |
| 8. Turn right onto 4th St | 40.2 |
| 9. Turn left onto KY-121 S/Court St | 40.5 |
| 10. Turn left onto the ramp to Benton | 69.7 |
| 11. Merge onto I-69 | 70.0 |
| 12. Take exit 41 for US-641 Spur S toward Hardin/Murray | 86.6 |
| 13. Continue onto US-641 Spur S | 87.0 |
| 14. Continue onto US-641 S | 90.1 |
| 15. Slight left toward KY-402 | 94.1 |
| 16. Continue onto KY-402 | 94.2 |
| 17. Slight right to stay on KY-402 | 102.9 |
| 18. Turn right onto US-68 | 103.0 |
| 19. Turn left onto US-68 E | 104.3 |
| 20. Continue straight to stay on US-68 E | 118.1 |
| 21. Turn right onto US-68 BYP E/Hopkinsville Bypass | 140.3 |

DIRECTIONS: Cape Girardeau MO Bowling Green, KY (cont)

	Miles from Zero
23. Turn right onto US-68 E	151.3
24. Turn right onto US-431 S	180.8
25. Continue onto US-79	184.4
26. Turn right onto US-68 E	187.3
27. Use the right lane to take the William H. Natcher Pkwy S ramp	210.4
28. Merge onto I-165/William H. Natcher Pkwy	210.7
29. Take exit 1A for I-65 N toward Louisville	215.5
30. Use the left lane to take the ramp onto I-65 N	215.9
31. Take exit 28 for KY-446 toward Bowling Green/US-31W	223.5
32. Continue onto KY-446 W	223.9
33. Turn right onto Corvette Dr	224.3

You've reached the end of the 2024 National Corvette Caravan!

Thanks for traveling with us! We hope you enjoyed the trip. See you, again, in 2029.



Cape Girardeau, MO to Bowling Green, KY Map

Cape Girardeau MO
to Bowling Green KY
225 miles 4 hours 5 minutes

Cape Girardeau
0 mi

31

31

31

31

31

31

31

31

31

31

31

31

31

31

31

31

31

31

31

31

31

31

31

31

31

31

31

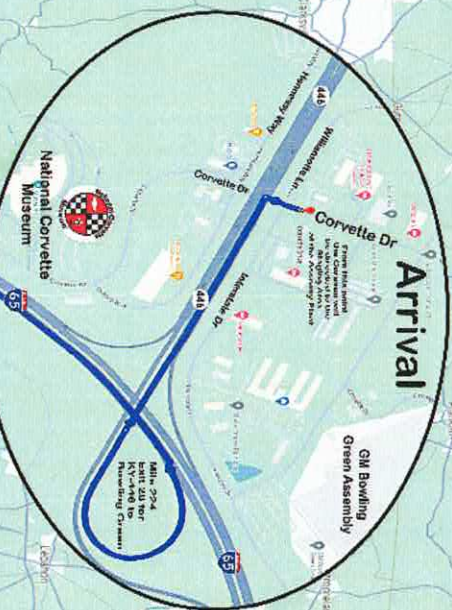
31

31

31



4 hr 5 min
225 miles



Wednesday August 28, 2024



Corvette Caravan Finish Line